



Pivotal Satellite Pty Limited
CRN 4055920
www.pivotal.co.nz

Services are provided by Pivotal Satellite Pty Limited (Pivotal). Prices are in New Zealand Dollars. All plans have a minimum 12 month term. Minimum cost is \$325.35 plus cost of inReach™ communicator on the Safety Plan. Your subscription enables use of the inReach™ Explore web based portal, Iridium network communications and remote tracking anywhere in the world. It also includes the GEOS emergency monitoring service. There is a once off activation fee payable at time the device is activated. Usage charges are billed monthly. Satellite Text Messaging fees apply to messages sent from the inReach™ device to the Explore web based portal and from the Explore web based portal to the inReach™ device. Tracking Point Fees apply to tracking points sent from the inReach™ device to the Explore web based portal and to location requests or tracking frequency change requests sent from the Explore web based portal to the inReach™ device. Additional fees apply to usage that exceeds the text or tracking messages included in the service plan. Invoices are electronic format only. Monthly service fees for all plans are billed 1 month in advance. Usage charges are billed in arrears. Plans automatically renew month to month at the end of the initial 12 month term, unless cancelled. Services that are terminated prior to the end of the initial 12 month term will be billed the equivalent of the Monthly Access fees remaining in the term. Plans are only available for New Zealand based activations by individual customers. Only one inReach™ device may be connected to a single account login on the inReach™ Explore user console. Only devices supplied by Pivotal or its authorised resellers may be connected to Pivotal inReach™ plans. Devices imported privately will incur a once-off local compliance and support fee of \$170 before they may be connected. In any case Pivotal cannot guarantee inReach™ devices not supplied by Pivotal or its authorised resellers can be connected to Pivotal rate plans.

Your inReach Retailer:

www.alwaysinreach.co.nz

Earthmate App ///

Transform your smartphone or tablet into a global satellite communication and navigation tool with our free Earthmate app:

- Pairs your inReach with your smartphone or tablet via Bluetooth.
- Worry-free navigation and journey tracking.
- Automatically syncs with your mobile device's address book
- Download Delorme Digital Atlas of the Earth maps to your phone at no charge (requires internet).
- Unlike streaming maps, your downloaded maps are always available beyond mobile coverage.



Never alone.
Always inReach™



inReach SE Specifications ///

Iridium Connected

- Messages and track points sent via the world's furthest-reaching satellite network.
- Uses Iridium 9603 short burst data technology

iPhone, iPad, iPod touch and Android Compatible

- Made for iPhone 5, iPhone 4S, iPhone 4, iPhone 3GS, iPad 3rd and 4th generation, iPad 2, iPad, iPad mini and iPod touch 3rd, 4th and 5th generation.
- Compatible with Android 2.2 and later.

Physical Specifications

- Dimensions: 149mm including antenna; 62mm W and 26mm D.
- Weight, with internal lithium polymer battery, 190 grams.
- Waterproof and dustproof (IP67 1 metre for 30 minutes)
- Impact resistant (meets Mil STD 810F)

Temperature Ranges

- Operating temperature: -20 C to +60 C
- Storage temperature: -40 C to +85 C

Battery Power

- Internal lithium polymer
- Battery life (sending one track point every 10 minutes): 100 hours with internal lithium polymer battery.

iPod touch, iPhone and iPad are trademarks of Apple, Inc., registered in the U.S. and other countries. Android is a trademark of Google Inc. Use of this trademark is subject to Google Permissions.



inReach^{SE}

2-way Satellite Communicator




Never alone.
Always inReach™





www.alwaysinreach.co.nz

Stay Connected and Safe Anywhere in the World ///

inReach SE allows you to stay in touch, trigger an SOS and share your journey - even when you're off the grid and out of mobile phone range.

 Trigger an SOS in an emergency and communicate with the 24/7 search and rescue monitoring centre.

 Adjustable tracking intervals allow you to track your trip and share your location, including GPS coordinates, course, elevation and speed.

 Send and receive 160 character text messages with GPS coordinates to mobile numbers or email addresses worldwide.

 Provides delivery confirmation for all text messages and SOS signals.



Pair with smartphones and tablets and it becomes a Delorme GPS Navigator.

Delivers 100% global coverage through the Iridium satellite network, with no gaps, fringe or weak signal areas.



inReach SE How it works ///

inReach SE (Screen Edition) is the satellite communicator from Delorme that puts amazing functionality in the palm of your hand.



- Colour screen and virtual keyboard with predictive text.
- Intuitive LED indicator for satellite availability
- Audible message notifications
- Long-lasting internal rechargeable lithium battery for ultimate convenience and portability. 100 hours of battery life in 10 minute tracking mode with a clear view to the sky.
- Designed for maximum durability in harsh environments (waterproof, dustproof, and impact resistant).
- Post to social media.
- Built on award-winning inReach technology

Explore Web Portal ///

Prepare and share your journey with family and friends through the Explore Web Portal:

- Share your location and trip details with MapShare, including tracking and GPS information.
- Invite others to “ping” your inReach to see your location, activate tracking and exchange messages.
- Load preset messages to your inReach.
- Link to your social media accounts.
- View all your previous trips and messages.
- Manage your account and settings including emergency contacts.
- Update your inReach firmware.



inReach™ Subscription Plans Plans to suit everyone ///

Whatever your needs we have a Plan to suit you. From our inReach™ Safety Plan for those who just want to know they can get in touch in an Emergency, to our inReach™ Expedition Plan for those who want to track, text, email and share their adventures.

	Safety Plan	Recreation Plan	Expedition Plan
Monthly Charge	\$22.95	\$37.95	\$57.95
SOS	Included	Included	Included
Satellite Text Msgs/ inReach Msgs	Pay as you go \$1.00 per msg	20 included 65c per msg	40 included 65c per msg
Satellite Tracking Points	100 included 30c per track point	300 included 20c per track point	600 included 20c per track point
Once off Activation Fee	\$49.95	\$49.95	\$49.95

Minimum cost over 12 months is \$325.35 on the Safety Plan, \$505.35 on the Recreation Plan and \$745.35 on the Expedition Plan. You may change plans - a plan change fee of \$25 will be applied each time you change plans.

Important Notes about Subscription Plan Charges:

Subscriptions are required for the inReach™ 2-Way Satellite Communicator. All plans have a minimum 12 month term. Access to the tracking and messages sent from the device is managed through the web based Explore user portal. Messages may also be sent from the Explore system by e-mail, SMS, Facebook or Twitter or via Mapshare. Activate your device or login to your account at www.alwaysinreach.co.nz

Satellite Text Messages: Includes any messages that you compose on your inReach SE or companion device (Smartphone or tablet) and send to the web based Explore user portal or any message sent from the web based Explore user portal to your inReach device.

inReach Messages: Pre-loaded messages you send using the inReach push button interface.

Track Points: The individual “breadcrumbs” you use to allow others to follow your progress via your online MapShare page. You will also be charged for one Tracking Point each time you request a location or each time you request the device to update its tracking frequency from the web based Explore user portal.